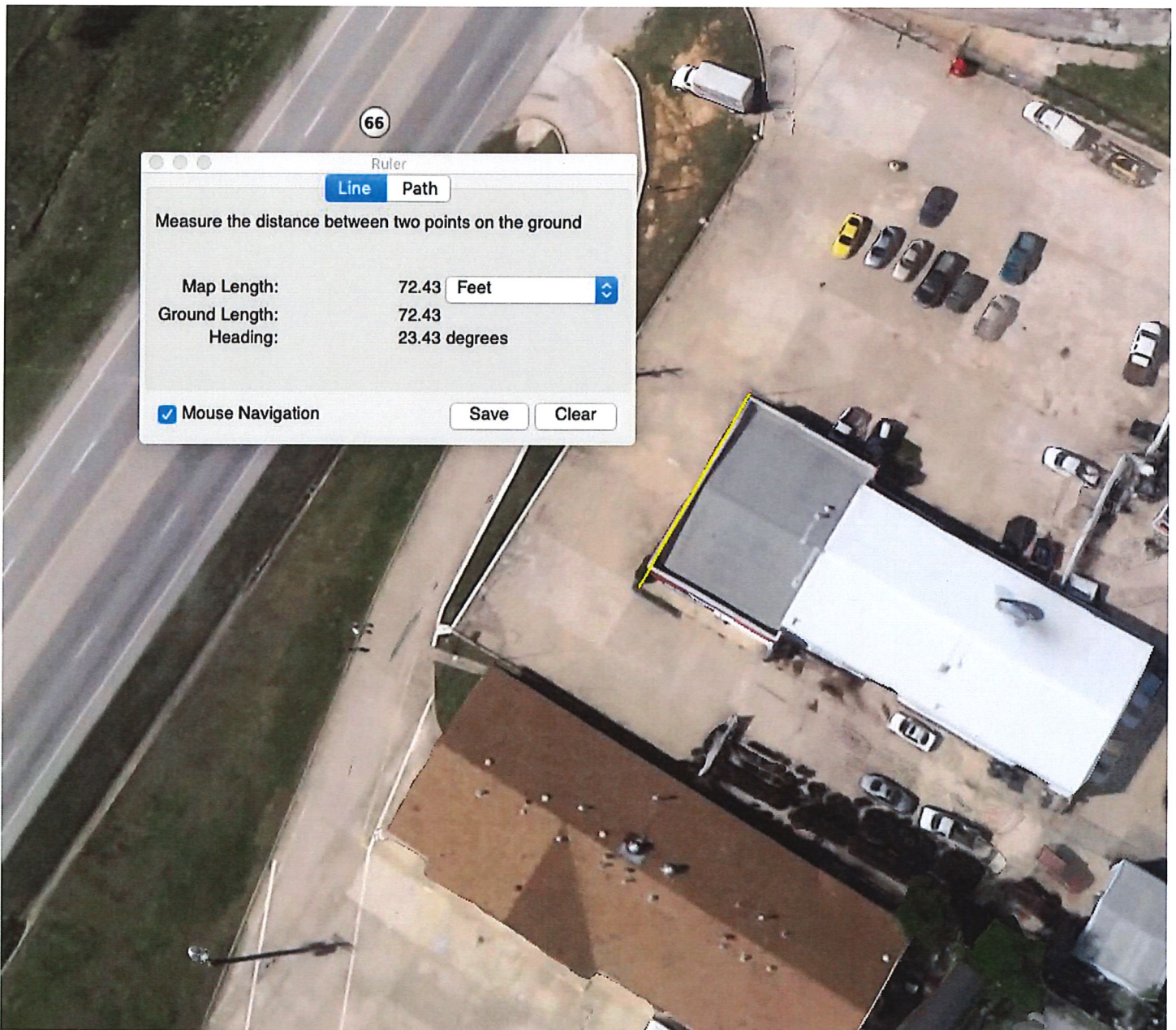


Derek Vinson

From: Sam Stokely <sam@primetimeok.com>
Sent: Tuesday, September 03, 2019 9:20 AM
To: Derek Vinson
Cc: Barbara Hoppes
Subject: adjust sign location sapulpa

This is a request to adjust the placement of a sign for the Sapulpa application that Derek is working on. Due to some utility easements we are wanting to move the location to the north side of the building aprox. 72 ft to the North, next to the flag pole. Thanks for your assistance with this matter. Sam






OAC SEP 03 2019

OAC SEP 03 2019





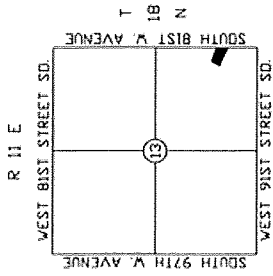
OAC SEP 03 2019

NEW SIGN



OAC SEP 03 2019





LOCATION MAP

- LEGEND**
- ⊙ SEWER MANHOLE
 - SS—SANITARY SEWER LINE
 - RP—REINFORCED CONCRETE PIPE
 - ⊕ WATER METER
 - ⊕ GAS METER
 - DN—UNDERGROUND UTILITIES
 - DN—OVERHEAD UTILITIES
 - IRREGULAR
 - POWER POLE
 - LIGHT POLE
 - PRECAST
 - CONCRETE
 - ASPHALT
 - CLEAN OUT
 - SATELLITE DISH
 - CABLE TV
 - IRRIGATION CONTROL BOX
 - ELECTRIC SERVICE
 - GAS SERVICE
 - TELEPHONE SERVICE
 - FIRE HYDRANT
 - OVERHEAD UTILITIES
 - EARTH POST
 - CONCRETE
 - ASPHALT
 - CLEAN OUT
 - SATELLITE DISH
 - CABLE TV

GENERAL NOTES

BOUNDARY BEARING ASSUMED NORTH.

THE PROPERTY DESCRIBED HEREON CONTAINS NO MARKED PARKING SPACES WITH NO MARKED HANDICAPPED SPACES.

THE PROPERTY DESCRIBED HEREON CONTAINS 2.84 ACRES, MORE OR LESS.

ABOVE-GROUND FEATURES OF PUBLIC UTILITIES SUCH AS, BUT NOT LIMITED TO, METERS, VALVES, MANHOLES, POLES AND OWNERS AND THEREFORE ARE NOT SHOWN.

THE PROPERTY LIES IN ZONING UNDESIGNED "X" FLOOD HAZARD AREA PER F.I.R.M. COMMUNITY PANEL NO. 44003700190D AS LAST REVISED 02-14-2020.

FIELD WORK COMPLETED MARCH 8, 2016.

F = FIELD MEASURED COURSE.

P = RECORDED PLAT COURSE.

B = DESCRIBED COURSE.

INVOICE NO. 18031

NOTE: PROPERTY DESCRIBED HEREON HAS ACCESS TO NEW SAPULPA ROAD (STATE HIGHWAY 66) A PUBLICLY MAINTAINED ROAD, THROUGH A COMMON DRIVE AS SHOWN AND ACCORDING TO THE 0001 HIGHWAY R/W PLANS. NO LIMITS OF ACCESS ARE SHOWN AFFECTING THE DESCRIBED PROPERTY HEREON.

